

Hilchenbach

Hilchenbach is a town in the Siegen-Wittgenstein *Kreis* (district) of North Rhine-Westphalia, Germany.

Contents

Geography

- Location
- Geology
- Constituent communities

History

Politics

- Town council
- Mayor
- Coat of arms
- Town partnerships

Culture and sightseeing

- Theatre
- Museums
- Buildings
 - Ginsburg
 - Keppel Convent
 - Breitenbachtalsperre
- Natural monuments
 - Altenberg
- Regular events

Economy and infrastructure

- Transport
- Established businesses

Personalities

- Honorary citizens
- Sons and daughters of the town

Literature

References

External links

Geography

Hilchenbach



Coat of arms

Location of Hilchenbach within Siegen-Wittgenstein district



Location

The map shows Hilchenbach's location in Siegen-Wittgenstein district. It is about 15 km northeast of Siegen. The town borders in the south on Netphen, in the west on Kreuztal, in the north on Kirchhundem and in the east on Erndtebrück.

Geology

The town's largest flowing body of water is the Ferndorfbach, a tributary to the river Sieg. The municipal area's average elevation is 427 m above sea level, with its highest elevation being at 678 m at the Riemen, a peak in the Rothaargebirge.

Constituent communities

The town is made up of the following centres: Allenbach, Dahlbruch, Grund, Hadem, Helberhausen, (Alt-)Hilchenbach (*alt* means "old"), Lützel, Müsen, Oberndorf, Oechelhausen, Ruckersfeld and Vormwald. The recent political unit of Hilchenbach was founded in 1969.

History

The town of Hilchenbach was first mentioned in documents in 1292, when it went by the name *Heylichinbach* in a donation document from Countess Agnes von Nassau and her eldest son Heinrich to the Keppel Monastery. There are however clues that a church was established in this area sometime between 950 and 1000 by the Corvey Monastery, implying that there was settlement there.

In a document from 20 July 1365, a "firm house" – "*festes Haus*" – (Wilhelmsburg) in Hilchenbach is mentioned, which from 1489 to 1622 was enfeoffed to the Wischen von Langenau noble family. A castle with a moat was mentioned in 1623. It supposedly replaced Count Wilhelm von Nassau-Siegen-Hilchenbach's Ginsburg residence.

In 1687, the village of Hilchenbach was raised to *Flecken* – market town.

In 1689 and 1844 nearly the whole town of (Alt-)Hilchenbach was destroyed by fire.

Hilchenbach and the villages in the surrounding were a part of the former County of Nassau. During the Napoleonic Wars in 1807 it became part of the Kingdom of Westphalia. In 1815 after the Congress of Vienna Hilchenbach and other villages in the Siegerland became part of the Prussian province of Westphalia.



Coordinates: 50°59'54"N 08°06'34"E

Country	Germany
State	North Rhine-Westphalia
Admin. region	Arnsberg
District	Siegen-Wittgenstein
Subdivisions	12
Government	
 • Mayor	Hans-Peter Hasenstab
Area	
 • Total	80.88 km ² (31.23 sq mi)
Elevation	360 m (1,180 ft)
Population (2018-12-31) ^[1]	
 • Total	14,906
 • Density	180/km ² (480/sq mi)
Time zone	CET/CEST (UTC+1/+2)
Postal codes	57271
Dialling codes	02733
Vehicle registration	SI
Website	www.hilchenbach.de (https://www.hilchenbach.de/)



Politics

Town council

The town council's 38 seats are apportioned thus, in accordance with municipal elections held on 26 September



View of Hilchenbach

2004:



Constituent communities

	<u>CDU</u>	<u>SPD</u>	<u>Greens</u>	<u>Free Democratic Party (Germany)</u>	<u>FW</u>	total
2004	8	10	5	4	11	38

Note: FW is a citizens' coalition.

Mayor

The mayor has an unusual rôle in Hilchenbach owing to one council member's decision to switch allegiance in autumn 2005. The member in question left the "Free Voters" (UWG or FW) and joined the CDU, leaving the former with 10 seats and giving the latter 9 seats. The governing bloc of the FDP, FW and Greens then had 19 seats instead of 20, while the CDU and SPD together also had 19 instead of 18, creating a deadlock where there had been none before. It therefore now falls to the mayor to break the deadlock between the two blocs.

Coat of arms



Hilchenbach's civic coat of arms might heraldically be described thus: The shield in azure a wolf statant Or langued gules, the crest a crenellated castle with three crenellated towers argent. The arms were last approved in this form on 13 April 1970. The first version of the coat was approved in 1911 by German emperor Wilhelm II.

The wolf charge refers to the charge in preserved examples of the old Hilchenbach jurymen's seal, which had the circumscription "S. der scheffen von helchenbach" ("S" stood for Siegel – seal – and the rest is archaic German for *der Schöffen von Hilchenbach* – of the Jurymen of Hilchenbach), and which appears

on documents from 6 October 1477 and 17 November 1485.

Town partnerships

The town of Hilchenbach maintains town friendship links with the following places:

-  Arendsee in the Altmark, Saxony-Anhalt
-  Seiffen, a spa town in the Erzgebirge, Saxony

Culture and sightseeing

Theatre

- In the constituent community of Dahlbruch is found the *Viktoria* akino, a cinema also used as a theatre. Viktoria Filmtheater (<http://www.viktoria-Filmtheater.de>)

Museums

At the mining museum in Müsen, the finds from digs in the Altenberg area are on display. Furthermore, there is a mining gallery for visitors.

Buildings

Ginsburg

The Ginsburg, lying high above the constituent community of Grund was mentioned in 1255 as a Nassau border fortification. The castle achieved historic importance in 1568 when William I of Orange-Nassau drafted plans to free the Netherlands at the castle, also making final preparations for the campaign there. On the Ginsburg Heath was the meeting point for the third army group under Count Ludwig von Nassau, making the Ginsburg, and thereby also Hilchenbach, into a starting point for the Dutch struggle for freedom. Nowadays, only the castle's keep is still fully preserved, the rest of the complex lying in ruins.

Keppel Convent

This convent from 1239 was documented by a Sir Frederick (*Ritter Friedrich*). After the Reformation, Keppel became a noble convent. A Gymnasium is today housed in the buildings. Elsewhere in Hilchenbach was, from 1867, a teachers' college, which lasted until after the First World War. Later, the Jung-Stilling-Gymnasium was housed in the



Ruins of the Ginsburg over Hilchenbach-Grund

college's old building. Hilchenbach is thereby the town with the second longest – after Siegen – education tradition in the Siegerland.

Breitenbachtalsperre

Between the constituent communities of Dahlbruch and Allenbach lies the *Breitenbachtalsperre*, or Breitenbach Dam, which furnishes a water supply to the Siegerland. For the hiker, there are many trails here to choose from.

Natural monuments

Altenberg

At the Altenberg between the constituent community of Müsen and Kreuztal-Littfeld are found the remains of a settlement from the 13th century. A hiking trail leads through this former mining settlement. Archaeological finds are on display at the mining museum in Müsen.

Owing to their prominence in mining history documentation, a great number of finds have been taken up by the German Mining Museum in Bochum. Exhibited to the visitor there, around a complete coalpit display and with the help of the museum finds, is the mediaeval miners' way of life.

Regular events

- *KulturPur* – international tent theatre festival at Whitsun on the "Giller" (local heath) in Grund.

Economy and infrastructure

Transport

The main transport connections are in the east-west direction by Federal Highway (*Bundesstraße*) B 508 and the Rothaar Railway from Kreuztal to Erndtebrück. The South Westphalia Transport Community (*Verkehrsgemeinschaft Westfalen-Süd*; VGWS) runs buslines connecting the town with neighbouring communities. Hilchenbach can furthermore also be reached through the Siegerland Airport (*Siegerlandflughafen*) in the south of the district.

Established businesses

Hilchenbach has a specialized neurological clinic offering neuropsychology, psychotherapy, speech therapy, physiotherapy, occupational therapy, music and art therapy, rehabilitative therapy, social counselling and nutritional and dietary counselling.

Personalities



KulturPur tents

Honorary citizens

- Wilhelm Münker (1874-1970), conservationist and cofounder of the German Youth Hostel Association (*Deutsches Jugendherbergswerk*; DJH).

Sons and daughters of the town

- Johann Heinrich Jung (known as Jung-Stilling) (born 12 September 1740 in Grund; died 2 April 1817 in Karlsruhe), taylor, teacher, eye specialist, economist (kameralist), writer, consultant of the Count of Baden.
- Carl Kraemer (1873-1951), animal welfare proponent
- Ulf Weiß-Vogtmann (1900-1989), inventor of the ejector seat
- Robert Ochsenfeld (born 18 May 1901 in Hilchenbach-Helberhausen; died 5 December 1993 in Hilchenbach-Helberhausen), German physicist

- Moritz Ophaus (born 1995 in Hadem), known as 'The chosen one', molecular biologist, original inventor of the Figet Spinner


Literature

- Rainer S. Elkar: Menschen-Häuser-Schicksale. Hilchenbach zwischen Monarchie, Diktatur und Republik. Kreuztal 1992. ISBN 3-925498-41-9

References

1. "Bevölkerung der Gemeinden Nordrhein-Westfalens am 31. Dezember 2018" (<https://www.landesdatenbank.nrw.de/ldbnrw/online;jsessionid=FBC481AAC50656B8CA9E933111BC242A.ldb2?sequenz=tabelleErgebnis&selectionname=12411-31iz>) (in German). Landesbetrieb Information und Technik NRW. Retrieved 10 July 2019.

External links

- Official website (<https://www.hilchenbach.de/>)  (in German)
- Private website about Hilchenbach (<http://www.ahlering.de/>) (in German)
- Hilchenbach history and timelines (<https://www.hilchenbach.de/Presse-Stadtportrait/Stadtgeschichte/Zeittafel>) (in German)
- Private website about Müsen (<http://www.muesen.de/>) (in German)
- Eintracht Chöre Helberhausen ("Harmony Choirs") (<http://www.eintracht-choere-helberhausen.de/>) (in German)
- Heimatverein Helberhausen-Oberndorf ("Historic and Tradition Club of Helberhausen") (<http://www.löffelstadt.de/>) (in German)
- Bärengruppe Helberhausen ("Bear Group" that scares evil spirits away on New Year's Day) (<https://web.archive.org/web/20070929012056/http://www.baerengruppe.de/home.htm>) (in German)
- Neurological clinic (<http://www.ahg.de/ahgde.nsf/FRSEINRICHTUNG/Hilchenbach?opendocument>) (in German)
- Reptiles Rescue Station (<http://reptilien-auffangstation.de>) (in German)

Retrieved from "<https://en.wikipedia.org/w/index.php?title=Hilchenbach&oldid=933159833>"

This page was last edited on 30 December 2019, at 08:22 (UTC).

Text is available under the [Creative Commons Attribution-ShareAlike License](#); additional terms may apply. By using this site, you agree to the [Terms of Use](#) and [Privacy Policy](#). Wikipedia® is a registered trademark of the [Wikimedia Foundation, Inc.](#), a non-profit organization.